


EST. 1969




QUARRIES

Environmental Impact Statement

for

Strontian Quarry



Prepared by:



R.W. CORKERY & CO. PTY. LIMITED

Milbrae Quarries ABN: 68 087 935 313

March 2021

This page has intentionally been left blank

EST. 1969



QUARRIES

Environmental Impact Statement

for the

Strontian Quarry

Prepared for:

Milbrae Quarries Pty Ltd
ABN: 68 087 935 313
PO Box 225
LEETON NSW 2705

Telephone: (02) 6953 4401
Email: gpigram@milbrae.com.au

Prepared by:

R.W. Corkery & Co. Pty. Limited
Geological & Environmental Consultants
ABN: 31 002 033 712

Brooklyn Office:

1st Floor, 12 Dangar Road
PO Box 239
BROOKLYN NSW 2083

Orange Office:

62 Hill Street
ORANGE NSW 2800

Brisbane Office:

Level 54, 111 Eagle Street
BRISBANE QLD 4000

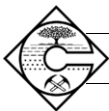
Telephone: (02) 9985 8511
Email: brooklyn@rwcorkery.com

Telephone: (02) 6362 5411
Email: orange@rwcorkery.com

Telephone: (07) 3205 5400
Email: brisbane@rwcorkery.com

Ref No. 1010/02

March 2021



This Copyright is included for the protection of this document

COPYRIGHT

**© R.W. Corkery & Co. Pty Limited 2021
and
© Milbrae Quarries Pty Ltd 2021**

All intellectual property and copyright reserved.

Apart from any fair dealing for the purpose of private study, research, criticism or review, as permitted under the Copyright Act, 1968, no part of this report may be reproduced, transmitted, stored in a retrieval system or adapted in any form or by any means (electronic, mechanical, photocopying, recording or otherwise) without written permission. Enquiries should be addressed to R.W. Corkery & Co. Pty Limited.



Milbrae Quarries Pty Ltd
Strontian Quarry

Author's Certification

for the submission of an Environmental Impact Statement prepared in accordance with
the *Environmental Planning and Assessment Act 1979*.

a) EIS prepared by:

name: Caiden O'Connor
qualifications: B.Sc. (Geology)
address: Level 1, 12 Dangar Road
BROOKLYN NSW 2083

b) Development application by:

applicant name: Milbrae Quarries Pty Ltd
applicant address: 609 Colinroobie Road
LEETON NSW 2705

c) Application Number: EAR 1351

d) Address/land details:

Properties to be developed
Land Description:

Lot Number	Deposited Plan
133, 134	726537

e) Project Outline:

The proposal involves the continued extraction of indurated sandstone at the existing Strontian Quarry. Annual production would be a maximum of 125 000 tonnes per year with an average annual production of approximately 100 000 tonnes per year.

f) Assessment of Environmental Impact:

The assessment of environmental impacts of this project includes the matters referred to in the Secretary's Environmental Assessment Requirements provided to the Applicant on 17 July 2019 under Schedule 2, Part 2 of the *Environmental Planning and Assessment Regulation 2000*.

g) Declaration:

I, Caiden James O'Connor, hereby declare that I have overseen the preparation of the contents of this assessment and to the best of my knowledge:

- i) this EIS has been prepared in accordance with the requirements of Schedule 2 of the *Environmental Planning and Assessment Regulation 2000*;
- ii) the document contains all available information that is relevant to the environmental assessment of the proposed development; and
- iii) that the information contained in the document is neither false nor misleading.

Signature:

Name: Caiden O'Connor

Date: 16 March 2021

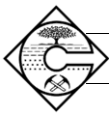


This page has intentionally been left blank



Contents

	Page		Page
EXECUTIVE SUMMARY	ES-1	2.5	EXTRACTION OPERATIONS.....2-11
SECTION 1: INTRODUCTION	1-1	2.5.1	Introduction2-11
1.1 SCOPE	1-3	2.5.2	Design Features.....2-11
1.2 FORMAT OF THE REPORT	1-5	2.5.3	Extraction Sequence2-11
1.3 THE APPLICANT AND THE QUARRY SITE	1-6	2.5.4	Extraction Method2-14
1.3.1 The Applicant.....	1-6	2.5.5	Extraction Rate.....2-15
1.3.2 The Quarry Site.....	1-6	2.5.6	Mobile Equipment.....2-15
1.4 BACKGROUND TO THE PROPOSAL.....	1-7	2.6	PROCESSING OPERATIONS2-15
1.5 NEED FOR THE PROPOSAL.....	1-8	2.6.1	Processing Plant Layout.....2-15
1.6 EXISTING OPERATIONS.....	1-8	2.6.2	Imported Materials.....2-16
1.7 CONSIDERATION OF ALTERNATIVES ..	1-10	2.6.3	Processing Operations2-16
1.8 ENVIRONMENTAL MANAGEMENT AND DOCUMENTATION.....	1-10	2.6.4	Operating Capacity and Rates ...2-17
1.8.1 Environmental Management	1-10	2.6.5	Product Stockpiling.....2-17
1.8.2 Environmental Documentation...	1-10	2.7	ACCESS, TRAFFIC AND MATERIAL TRANSPORTATION
1.9 ENVIRONMENTAL PERFORMANCE	1-11	2.7.1	Access.....2-17
1.9.1 Compliance Issues.....	1-11	2.7.2	Transport Routes.....2-17
1.9.2 Complaints	1-11	2.7.3	Traffic Types and Levels2-17
1.10 CONSULTATION.....	1-11	2.8	WASTE MANAGEMENT.....2-19
1.10.1 Surrounding Landowners.....	1-11	2.8.1	Introduction2-19
1.10.2 Government Agencies	1-12	2.8.2	Production By-products2-19
1.11 MANAGEMENT OF INVESTIGATIONS ..	1-13	2.8.3	Non-Production Wastes2-20
SECTION 2 DESCRIPTION OF THE PROPOSAL.....	2-1	2.9	INFRASTRUCTURE, UTILITIES AND SERVICES
2.1 INTRODUCTION.....	2-3	2.10	EMPLOYMENT.....2-20
2.1.1 Objectives of the Proposal	2-3	2.11	HOURS OF OPERATION AND QUARRY LIFE
2.1.2 Overview of the Proposal.....	2-3	2.12	REHABILITATION.....2-21
2.1.3 Approvals Required	2-4	2.12.1	Introduction2-21
2.2 QUARRY SITE LAYOUT	2-4	2.12.2	Designated Rehabilitation Areas.....2-21
2.3 RESOURCES AND PRODUCTS.....	2-6	2.12.3	Extraction Area.....2-22
2.3.1 Geology and Resource	2-6	2.12.4	Operational Disturbance Area ...2-22
2.3.2 Products.....	2-8	2.12.5	Final Land Uses2-24
2.4 DEVELOPMENT ACTIVITIES	2-8	2.13	BIODIVERSITY OFFSET STRATEGY.....2-24
2.4.1 Introduction	2-8	2.13.1	Introduction2-24
2.4.2 Component Mark Out.....	2-9	2.13.2	Impacts Requiring Offsetting.....2-24
2.4.3 Construction of Water Management Infrastructure.....	2-9	2.13.3	Impacts Not Requiring Offsetting.....2-24
2.4.4 Vegetation Clearing	2-9	2.13.4	Credit Calculations2-24
2.4.5 Soil Removal.....	2-10	2.13.5	Securing Biodiversity Credits2-25
2.4.6 Construction of the Perimeter Safety Bund	2-10	SECTION 3: LEGISLATIVE AND PLANNING CONTEXT	3-1
2.4.7 Relocation of Office and Amenities	2-10	3.1	INTRODUCTION.....3-3
2.4.8 Roadworks.....	2-10	3.2	COMMONWEALTH LEGISLATION
		3.3	NSW LEGISLATION



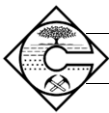
Contents

	Page		Page		
3.4	STATE ENVIRONMENTAL PLANNING POLICIES	3-6	5.3.4	Management and Mitigation Measures	5-20
3.5	LOCAL PLANNING ISSUES	3-9	5.3.5	Assessment Methodology	5-21
3.5.1	Narrandera Local Environmental Plan 2013	3-9	5.3.6	Assessment of Impacts	5-23
3.5.2	Narrandera Development Control Plan	3-12	5.3.7	Monitoring	5-24
3.6	OTHER ENVIRONMENTAL POLICIES, GUIDELINES AND PLANS	3-12	5.3.8	Conclusion	5-24
SECTION 4: ENVIRONMENTAL SETTING		4-1	5.4	WATER RESOURCES	5-24
4.1	TOPOGRAPHY AND DRAINAGE	4-3	5.4.1	Introduction	5-24
4.2	METEOROLOGY	4-3	5.4.2	Groundwater	5-25
4.2.1	Introduction	4-3	5.4.3	Surface Water	5-28
4.2.2	Temperature	4-6	5.5	BIODIVERSITY	5-33
4.2.3	Rainfall and Evaporation	4-6	5.5.1	Introduction	5-33
4.2.4	Wind	4-7	5.5.2	Assessment Methodology	5-33
4.3	LAND OWNERSHIP AND SURROUNDING RESIDENCES	4-7	5.5.3	Vegetation Communities and Threatened Species	5-34
4.3.1	Land Ownership	4-7	5.5.4	Management and Mitigation Measures	5-37
4.3.2	Land Uses	4-9	5.5.5	Assessment of Impacts	5-38
4.4	BUSH FIRE HAZARD	4-9	5.5.6	Conclusion	5-39
4.5	SERVICES	4-9	5.6	CULTURAL HERITAGE	5-39
SECTION 5 ENVIRONMENTAL FEATURES, SAFEGUARDS AND IMPACTS		5-1	5.6.1	Introduction	5-39
5.1	TRAFFIC AND TRANSPORT	5-3	5.6.2	Aboriginal Cultural Heritage	5-40
5.1.1	Introduction	5-3	5.6.3	Survey and Results	5-41
5.1.2	Existing Road Transport Environment	5-3	5.6.4	Management and Mitigation Measures	5-43
5.1.3	Predicted Changes to Traffic Environment	5-7	5.6.5	Assessment of Impacts	5-43
5.1.4	Management and Mitigation Measures	5-8	5.7	SOIL AND LAND RESOURCES	5-45
5.1.5	Assessment of Impacts	5-9	5.7.1	Introduction	5-45
5.2	AIR QUALITY	5-9	5.7.2	Site Soils	5-45
5.2.1	Introduction	5-9	5.7.3	Management and Mitigation Measures	5-46
5.2.2	The Existing Environment	5-10	5.7.4	Impact Assessment	5-46
5.2.3	Criteria for Assessment	5-11	5.8	VISIBILITY	5-48
5.2.4	Potential Sources of Air Contaminants	5-12	5.8.1	Introduction	5-48
5.2.5	Assessment Methodology	5-12	5.8.2	The Existing Visual Landscape ..	5-48
5.2.6	Management and Mitigation Measures	5-15	5.8.3	Management and Mitigation Measures	5-49
5.2.7	Assessment of Impacts	5-16	5.8.4	Changes to Visual Amenity	5-50
5.2.8	Greenhouse Gas Assessment ..	5-16	5.8.5	Assessment of Impacts	5-50
5.2.9	Conclusion	5-16	5.9	PUBLIC SAFETY HAZARDS	5-50
5.3	NOISE AND VIBRATION	5-17	5.9.1	Introduction	5-50
5.3.1	Introduction	5-17	5.9.2	Bush Fire Hazards	5-51
5.3.2	The Existing Environment	5-17	5.9.3	Handling Storage and Disposal of Hydrocarbons	5-52
5.3.3	Criteria for Assessment	5-18	5.10	SOCIAL AND ECONOMIC	5-53
			5.10.1	Introduction	5-53
			5.10.2	The Existing Social and Economic Setting	5-53
			5.10.3	Social and Economic Costs and Benefits of the Proposal	5-57



Contents

	Page		Page
5.10.4	Management and Mitigation Measures 5-58	Appendix 8	Biodiversity Development Assessment Report
5.10.5	Assessment of Impacts 5-59	Appendix 9	Aboriginal Archaeological and Historic Heritage Impact Assessment
SECTION 6:	SUMMARY OF ENVIRONMENTAL MANAGEMENT AND MONITORING MEASURES 6-1	FIGURES	
SECTION 7:	EVALUATION AND JUSTIFICATION OF THE PROPOSAL..... 7-1	Figure 1.1	Locality Plan..... 1-4
7.1	EVALUATION OF THE PROPOSAL..... 7-3	Figure 1.2	Quarry Site and its Access 1-7
7.1.1	Residual Environmental Risk and Impacts 7-3	Figure 1.3	Existing Strontian Quarry Layout 1-9
7.1.2	Ecologically Sustainable Development..... 7-4	Figure 2.1	Proposed Strontian Quarry Layout 2-5
7.2	JUSTIFICATION OF THE PROPOSAL..... 7-5	Figure 2.2	Local Geology 2-7
7.2.1	Introduction 7-5	Figure 2.3	Extraction Sequence 2-12
7.2.2	Biophysical Considerations 7-6	Figure 2.4	Extraction Area Cross Sections..... 2-13
7.2.3	Economic and Social Considerations 7-7	Figure 2.5	Indicative Mobile Processing Plant Layout 2-16
7.2.4	Consequences of not Proceeding with the Proposal 7-8	Figure 2.6	Transport Routes 2-18
7.2.5	Objects of the <i>Environmental Planning and Assessment Act 1979</i> 7-8	Figure 2.7	Indicative Final Landform 2-23
7.3	CONCLUSION 7-10	Figure 2.8	Proposed Biodiversity Offset Area 2-27
SECTION 8:	REFERENCES 8-1	Figure 3.1	Land Zoning 3-10
SECTION 9:	GLOSSARY OF TECHNICAL TERMS, ACRONYMS, SYMBOLS AND UNITS..... 9-1	Figure 4.1	Regional Topography and Drainage..... 4-4
APPENDICES		Figure 4.2	Quarry Site Topography and Drainage..... 4-5
Appendix 1	Application for Development Consent	Figure 4.3	Annual Wind Rose 4-7
Appendix 2	Secretary's Environmental Assessment Requirements and Matters Identified for Consideration	Figure 4.4	Land Ownership and Surrounding Residences 4-8
Appendix 3	Coverage of Secretary's Environmental Assessment Requirements and Requirements of Consulted Government Agencies	Figure 5.1	Surrounding Road Network 5-4
Appendix 4	Traffic Impact Assessment	Figure 5.2	Operational Scenario 1 – Stage 1..... 5-13
Appendix 5	Air Quality Impact Assessment	Figure 5.3	Operational Scenario 2 – Stage 3..... 5-14
Appendix 6	Noise and Vibration Assessment prepared	Figure 5.4	Groundwater Sources and Surrounding Bores 5-27
Appendix 7	Sediment Basin Storage Requirement Calculations	Figure 5.5	Quarry Site Catchments – Initial Development..... 5-30
		Figure 5.6	Quarry Site Catchments – Final Design..... 5-31
		Figure 5.7	Quarry Site Vegetation Mapping ... 5-36
		Figure 5.8	“AHIMS-listed” Aboriginal Heritage Sites..... 5-42



Contents

	Page		Page
Figure 5.9	Quarry Site Landforms and Historical Features.....	5-44	
Figure 5.10	Land and Soil Capability	5-47	
TABLES			
Table 2.1	Indicative Blast Design Parameters	2-14	
Table 2.2	Mobile Equipment Fleet	2-15	
Table 2.3	Laden Heavy Vehicle Movements	2-19	
Table 2.4	Proposed Hours of Operation	2-21	
Table 2.5	Ecosystem Credits Required for Biodiversity Offset	2-25	
Table 2.6	Species Credits Required for Biodiversity Offset	2-25	
Table 3.1	Application of SEPP (Mining, Petroleum Production and Extractive Industries) 2007	3-6	
Table 4.1	Climate Data Summary – SILO (1889 to Present)	4-6	
Table 4.2	Closest Private Residences to the Quarry Site	4-9	
Table 5.1	Surveyed Daily Traffic Volumes	5-5	
Table 5.2	Surveyed Weekday Peak Hour Traffic Volumes 2020	5-6	
Table 5.3	Level of Service Criteria for Two Lane, Two-way Rural Roads	5-6	
Table 5.4	Baseline Future Traffic Volumes	5-8	
Table 5.5	Future Weekday Traffic Volumes with Proposal-generated Traffic	5-8	
Table 5.6	Summary of Background Air Quality Used in the AQIA	5-11	
Table 5.7	Air Quality Assessment Criteria ...	5-11	
Table 5.8	Noise Source Sound Power Levels	5-21	
Table 5.9	Operational Road Traffic Noise Levels – Residential Receivers	5-23	
Table 5.10	Predicted Blast Overpressure and Ground Vibration	5-24	
Table 5.11	Settlement and Storage Volume Requirements	5-29	
Table 5.12	Vegetation Integrity Assessment	5-35	
Table 5.13	Effective Survey Coverage within the Quarry Site	5-41	
Table 5.14	Bush Fire Hazard – Activities and Controls	5-51	
Table 5.15	Population Statistics (Gillenbah SSC, Narrandera LGA and NSW)	5-54	
Table 5.16	Employment Statistics (Gillenbah SSC, Narrandera LGA and NSW)	5-55	
Table 5.17	Industry Employment Statistics (Gillenbah SSC, Narrandera LGA and NSW)	5-56	
Table 6.1	Summary of Environmental Measures and Monitoring Measures	6-3	
Table 7.1	Objects of the EP&A Act	7-8	
PLATES			
Plate 1.1	Active Extraction Area with Mobile Processing Equipment	1-8	
Plate 1.2	Product Stockpiles in Extraction Area	1-8	
Plate 5.1	View to the west from Strontian Road towards the Quarry Site	5-49	
Plate 5.2	View to the southwest from the Sturt Highway towards the Quarry Site	5-49	